

Republika ng Filipinas  
(Republic of the Philippines)  
KAGAWARAN NG EDUKASYON, KULTURA AT ISPORTS  
(DEPARTMENT OF EDUCATION, CULTURE AND SPORTS)  
UL Complex, Pasig, Metro Manila

August 10, 1992

DECS O R D E R  
No. 91, s. 1992 ✓

RESERVING FOR SCHOOL SITE PURPOSES CERTAIN PARCELS  
OF LAND OF THE PUBLIC DOMAIN

To: Undersecretaries  
Assistant Secretaries  
Bureau Directors  
Regional Directors  
Schools Superintendents

1. For the information and guidance of the field, inclosed are Presidential Proclamations Nos. 4 and 9 on the subject "Reserving for School Site Purposes Certain Parcels of Land of the Public Domain."

2. The officials concerned are requested to take appropriate action for the implementation of the aforementioned laws.

(SGD.) ARMAND V. FABELLA  
Secretary

Incls.:  
As stated

Reference:  
DECS Order: No. 9, s. 1991

Allotment: 1-2--(M.O. 1-87)

To be indicated in the Perpetual Index  
under the following subjects:

BUREAUS & OFFICES  
LEGISLATION  
SCHOOLS  
SITES

# MALACAÑANG

Manila

BY THE PRESIDENT OF THE PHILIPPINES

PROCLAMATION NO. 4

RESERVING FOR SCHOOL SITE PURPOSES OF THE MA-A HIGH SCHOOL  
A CERTAIN PARCEL OF LAND OF THE PUBLIC DOMAIN SITUATED  
IN BARANGAY OF MA-A, DISTRICT OF TALOMO, DAVAO CITY,  
ISLAND OF MINDANAO

Upon recommendation of the Secretary of Environment and Natural Resources and by virtue of the powers vested in me by law, I, FIDEL V. RAMOS, President of the Philippines, do hereby withdraw from sale and settlement and reserve for school site purposes of the Ma-a High School, under the administration of the Department of Education, Culture and Sports subject to private rights, if any there be, a certain parcel of land of the public domain situated in Barangay Ma-a, District of Talomo, Davao City, Island of Mindanao, which is more particularly described as follows:

A PARCEL OF LAND, Lot 14-A, Psd-11-029591 being a portion of Lot 14, (LRC) Psd-92540 situated in Barangay of Ma-a, City of Davao, Island of Mindanao. Bounded on Northeast along line 3-4 by Lot 13 (LRC) Psd-92540; on the Southeast, along line 4-5 by Lot 41 (LRC) Psd-92540; along lines 5-6-1 by Lot 14-B, Psd-11-029591; on the Southwest along line 1-2 by Lot 410, Cad-102, Davao Cadastre; on the Northwest along line 2-3 by Lot 51 (LRC) Psd-92540. Beginning at a point marked "1" of Lot 14-A, Psd-11-029591 being S. 62 deg. 58' W., 770.71 m. from BLLM No. 21, Cad-102, Davao Cadastre.

thence N. 36 deg. 40' W., 81.10 m. to point 2;  
thence N. 61 deg. 38' E., 176.58 m. to point 3;  
thence S. 65 deg. 50' E., 154.89 m. to point 4;  
thence S. 83 deg. 56' W., 18.72 m. to point 5;  
thence S. 74 deg. 40' W., 114.32 m. to point 6;  
thence S. 65 deg. 56' W., 130.76 m. to point of

beginning; containing an area of NINETEEN THOUSAND THREE HUNDRED THIRTEEN (19,313) SQUARE METERS. Bearings true. All points referred to are indicated on plan and are marked on the ground as follows: Corner 1 and 6 by P.S. Cyl. Conc. Mons., 15 x 40 cm. and the rest are Old B.L. Cyl. Conc. Mons., 15 x 60 cm. Date of subdivision survey, May 15, 1991 by Geodetic Engineer Moises N. Miranda and was approved on June 28, 1991.

Ma-a High School  
Ma-a, Talomo, Davao City

x - - - - - x


- 2 -

IN WITNESS WHEREOF, I have hereunto set my hand and caused the seal of the Republic of the Philippines to be affixed.

Done in the City of Manila, this 16th day of July, in the year of Our Lord, nineteen hundred and ninety two.



By the President:



PETER GARRUCHO  
Acting Executive Secretary

MANILA

BY THE PRESIDENT OF THE PHILIPPINES

PROCLAMATION NO. 9

RESERVING FOR SCHOOL SITE PURPOSES OF THE MONTEVISTA CENTRAL ELEMENTARY SCHOOL A CERTAIN PARCEL OF LAND OF THE PUBLIC DOMAIN SITUATED IN POBLACION, MUNICIPALITY OF MONTEVISTA, PROVINCE OF DAVAO DEL NORTE, ISLAND OF MINDANAO

Upon recommendation of the Secretary of Environment and Natural Resources and by virtue of the powers vested in me by law, I, FIDEL V. RAMOS, President of the Philippines, do hereby withdraw from sale, entry, disposition or settlement and reserve for school site purposes of the Montevista Central Elementary School, under the administration of the Department of Education, Culture and Sports, subject to private rights, if any there be, a certain parcel of land of the public domain situated in the Poblacion, Municipality of Montevista, Province of Davao del Norte, Island of Mindanao, which parcel is more particularly described as follows, to wit:

A PARCEL OF LAND, Lot 6073-B, Csd-11-006853-D, a portion of Lot 6073, equivalent to Lot 12549, Pls-2 (PHILCUSA-FOA), Compostela Public Land Subdivision situated in the Poblacion, Municipality of Montevista, Province of Davao del Norte, Island of Mindanao. Bounded on the West, along line 1-2 by National Highway (60.00 m. wide); on the North and West, along lines 2-3-4 by Road (Lot 6073-F, Csd-11-006853-D; and on the South, along line 4-1 by Lot 6073-A, Csd-11-006853-D. Beginning at a point marked "1" of Lot 6073-B, Csd-11-006853-D, being N. 06 deg. 42' E, 372.60 m. from BLLM No. 32, Pls-2. Thence ....

N. 05 deg. 04' E., 131.60 m. to point 2;  
S. 81 deg. 32' E., 103.36 m. to point 3;  
S. 05 deg. 37' W., 140.15 m. to point 4;  
N. 76 deg. 44' W., 102.88 m. to point of

beginning, containing an area of THIRTEEN THOUSAND NINE HUNDRED THIRTY FOUR (13,934) SQUARE METERS.

All corners are PS Cyl. Conc. Mons. 15 x 60 cm. Bearings true; date of original survey October 1, 1952 to June 30, 1953; date of subdivision survey, August 30, 1980, by Geodetic Engineer Jesus G. Tanong and was approved on September 26, 1980.




Montevista Central Elementary School  
Poblacion, Montevista, Ilocos del  
Norte


x - - - - - x

IN WITNESS WHEREOF, I have hereunto set my hand and caused  
the seal of the Republic of the Philippines to be affixed.

Done in the City of Manila, this 27th day of July, in  
the year of Our Lord, nineteen hundred and ninety two.



By the President:



PETER D. GARRUCHO, JR.  
Acting Executive Secretary